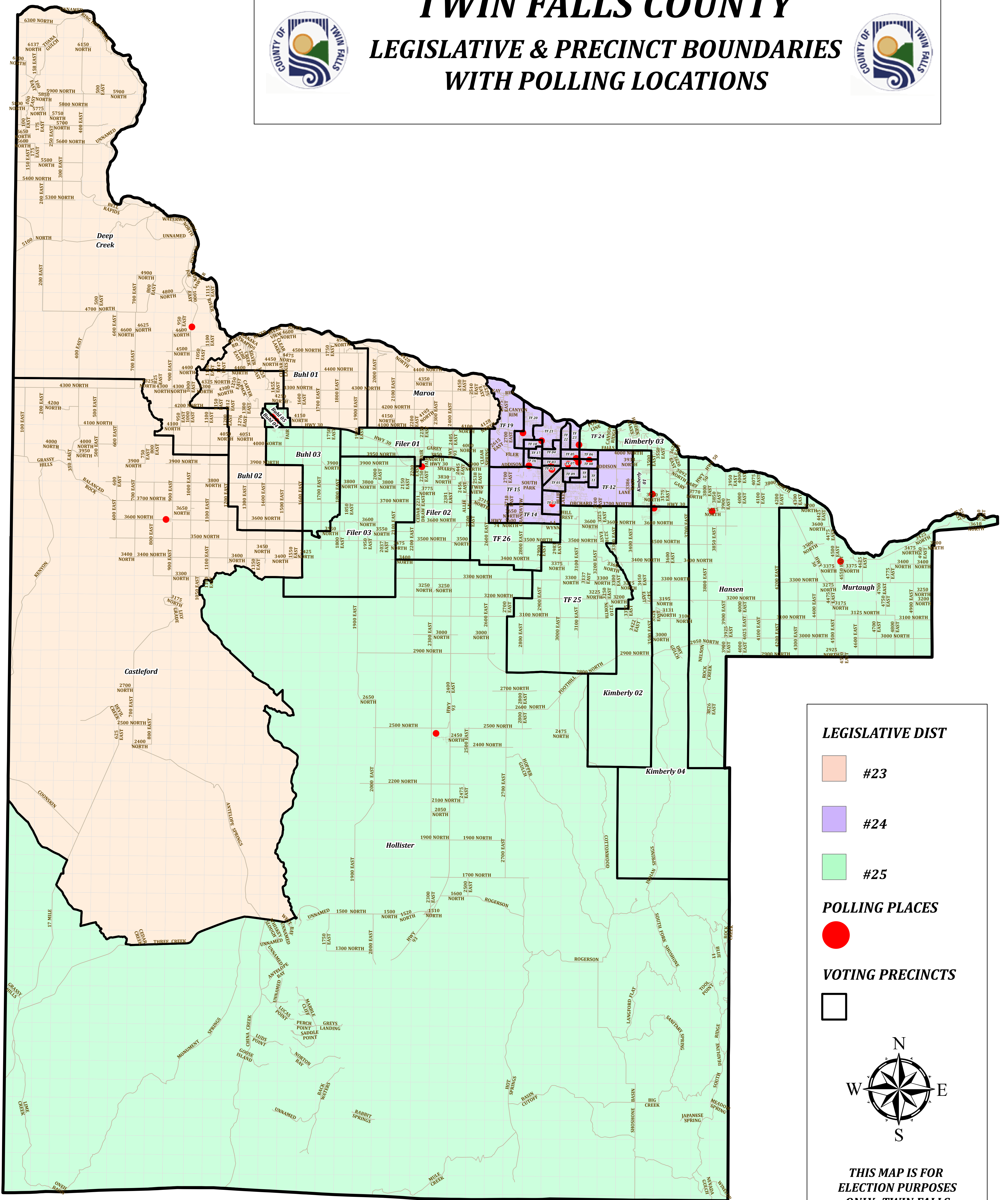




# TWIN FALLS COUNTY

## LEGISLATIVE & PRECINCT BOUNDARIES


### WITH POLLING LOCATIONS





#### LEGISLATIVE DIST

- #23
- #24
- #25

#### POLLING PLACES



#### VOTING PRECINCTS



**THIS MAP IS FOR ELECTION PURPOSES ONLY. TWIN FALLS COUNTY IS NOT RESPONSIBLE FOR ANY INACCURACIES HEREIN CONTAINED.**

COPYRIGHT: TF COUNTY 2017  
CREATED 03/13/2017 BF

<b>ABSENTEE VOTING</b>	TWIN FALLS COUNTY WEST, 630 ADDISON AVE. W., T.F.	TWIN FALLS 1, 2 HERITAGE ALLIANCE CHURCH, 401 6 <sup>TH</sup> AVE. N.
<b>BUHL 1&amp;2</b>	MOOSE HALL, 1101 MAIN ST	TWIN FALLS 3,4 CHURCH OF JESUS CHRIST OF LATTER-DAY-SAINTS, 667 HARRISON ST.
<b>BUHL 3-5</b>	FIRST CHRISTIAN CHURCH, 1005 POPLAR ST	TWIN FALLS 5,6 IMMANUEL LUTHERAN CHURCH, 2055 FILER AVE. E.
<b>CASTLEFORD</b>	CASTLEFORD COMMUNITY CENTER, 475 W MAIN	TWIN FALLS 7,9 VALLEY CHRISTIAN CHURCH, 1708 HEYBURN AVE. E.
<b>DEEP CREEK</b>	BUHL FIRE STATION #2, 19266-A HWY 30	TWIN FALLS 8,12 OUR SAVIOR LUTHERAN CHURCH, 464 CARRIAGE LANE N.
<b>FILER 1-3</b>	FILER MIDDLE SCHOOL GYM, 299 HWY 30	TWIN FALLS 10,11 EPISCOPAL CHURCH OF THE ASCENSION, 371 EASTLAND DR. N.
<b>MAROA</b>	FILER MIDDLE SCHOOL GYM, 299 HWY 30	TWIN FALLS 13,14 CHURCH OF JESUS CHRIST OF LATTER-DAY-SAINTS, 541 ORCHARD DR.
<b>HANSEN</b>	ASSEMBLY OF GOD CHURCH, 319 2 <sup>ND</sup> ST E	TWIN FALLS 15,16 TWIN FALLS COUNTY WEST, 630 ADDISON AVE. W.
<b>HOLLISTER</b>	HOLLISTER ELEMENTARY SCHOOL, 2463 CONTACT AVE	TWIN FALLS 17,18 CHURCH OF THE NAZARENE, 1231 WASHINGTON ST. N.
<b>KIMBERLY 1&amp;3</b>	CROSSROADS UNITED METHODIST CHURCH, 131 SYRINGA AVE	TWIN FALLS 19-21 TWIN FALLS REFORMED CHURCH, 1631 GRANDVIEW DR. N.
<b>KIMBERLY 2&amp;4</b>	CHURCH OF JESUS CHRIST OF LATTER DAY SAINTS, 222 BIRCH ST S	TWIN FALLS 22-24 AMAZING GRACE FELLOWSHIP, 1061 EASTLAND DR. N.
<b>MURTAUGH</b>	MURTAUGH CITY HALL, 106 4TH ST	TWIN FALLS 25, 26 CHURCH OF JESUS CHRIST OF LATTER-DAY-SAINTS, 541 ORCHARD DR.